

APPLICATION FOR PERMIT TO DRILL OR RE-ENTER

APPLICATION TO DRILL ☒

RE-ENTER OLD WELL ☐

INJECTION WELL ☐

☐ OIL ☐ GAS ☐ CO2 ☒ HELIUM WELL OTHER ☐

NAME OF COMPANY OR OPERATOR

PINTA SOUTH OPERATING COMPANY LLC

Address City State Phone Number

17101 PRESTON ROAD, SUITE 110 Dallas Texas 75248 214-886-5098

Drilling Contractor

PINTA SOUTH OPERATING COMPANY LLC

Address 17101 Preston Road, Suite 110, Dallas, TX 75248

DESCRIPTION OF WELL AND LEASE

Federal, State or Indian Lease Number, or if fee lease, name of lessor

Lucky Pit LLC, et al, (see attached memorandum of Helium Lease)

Well number

Pinta South 23-15 SD Fee

Elevation (ground)

5793'

Nearest distance from proposed location to property or lease line:

659 feet

Distance from proposed location to nearest drilling, completed or applied-for well on the same lease:

1580 feet

Number of acres in lease

1920

Number of wells on lease, including this well, completed in or drilling to this reservoir:

One

If lease purchased with one or more wells drilled, from whom purchased.

Name

Address

Well location (give footage from section lines)

2078' FEL 659' FNL

Section - Township - Range or Block and Survey

SEC 23, T19N, R26E

Dedication per A.A.C. R12-7-104(A)(3)

All of NENW 23-19N-26E

Field and reservoir (if wildcat, so state)

WILDCAT

County

APACHE

Distance in miles and direction from nearest town or post office

11.97 MILES, 35.9 degrees northeast to Chambers, AZ

Proposed depth:

943 ft

Rotary or cable tools

AIR RIG - ROTARY

Approximate date work will start

Upon Approval

Bond status

Filed

Organization Report

Filing Fee of \$25.00

Amount

\$25,000 Blanket Bond

On file

Yes

Or attached

Attached

Remarks

CERTIFICATE: I, the undersigned, under the penalty of perjury, state that I am the: **Manager** of the **PINTA SOUTH OPERATING COMPANY LLC** (company), and that I am authorized by said company to make this report; and that this report was prepared under my supervision and direction and that the facts stated therein are true, correct and complete to the best of my knowledge.

Mail completed form to:

Oil and Gas Program Administrator
Arizona Oil & Gas Conservation Commission
c/o Arizona Department of Environmental Quality
1110 W. Washington Street
Phoenix, AZ 85007



/ Brad Butler

Signature

06/03/2020


Date

e-mail completed form to: azogcc@azdeq.gov

Permit / LTF No.: **1254 / 82778**

Approval Date: **June 11, 2020**

Approved By:



NOTICE: Before sending in this form be sure that you have given all information requested. Much unnecessary correspondence will thus be avoided.

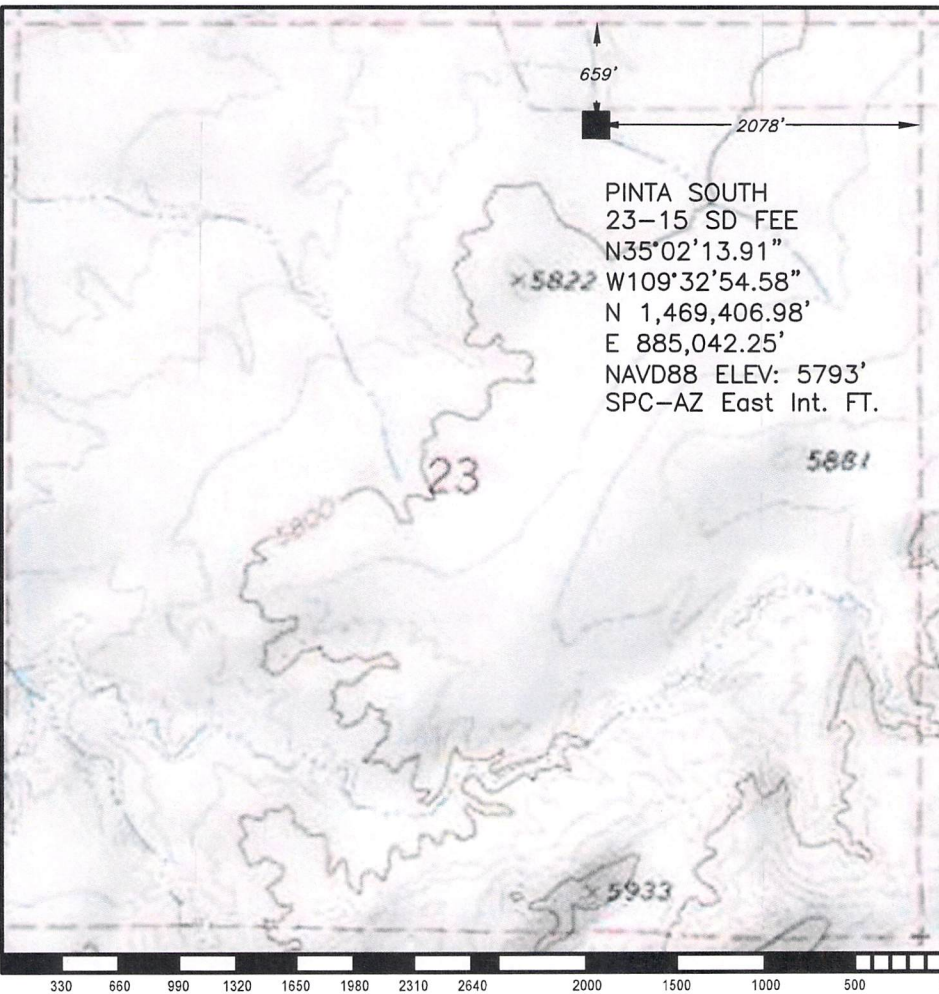





**STATE OF ARIZONA
OIL & GAS CONSERVATION COMMISSION**

Application to Drill or Re-enter

File two copies: one by mail, one electronically

Form No. 3

- Operator shall outline on the plat the acreage dedicated to the well in compliance with A.A.C. R12-7-107.
- A registered surveyor shall show on the plat the location of the well and certify this information in the space provided.
- ALL DISTANCES SHOWN ON THE PLAT MUST BE FROM THE OUTER BOUNDARIES OF THE SECTION.
- Is the operator the only owner in the dedicated acreage outlined on the plat below? YES ☒ NO ☐
- If the answer to question four is no, have the interests of all owners been consolidated by communitization agreement or otherwise?
YES ☐ NO ☐ If the answer is yes, give type of consolidation _____
- If the answer to question four is no, list all the owners and their respective interests below:

Owner PINTA SOUTH OPERATING COMPANY LLC	Land Description NE1/4 SEC 23, T19N, R26E																
 <p style="text-align: center;"> PINTA SOUTH 23-15 SD FEE N35°02'13.91" W109°32'54.58" N 1,469,406.98' E 885,042.25' NAVD88 ELEV: 5793' SPC-AZ East Int. FT. </p>	<div style="text-align: center;"> CERTIFICATION I hereby certify that the information above is true and complete to the best of my knowledge and belief.  </div> <table border="1" style="width: 100%; border-collapse: collapse;"> <tr> <td style="width: 20%;">Name</td> <td>BRAD BUTLER</td> </tr> <tr> <td>Position</td> <td>MANAGER</td> </tr> <tr> <td>Company</td> <td>PINTA SOUTH OPERATING COMPANY LLC</td> </tr> <tr> <td>Date</td> <td>06/03/2020</td> </tr> </table> <div style="text-align: center; margin-top: 20px;"> I hereby certify that the well location shown on the plat was plotted from field notes of actual surveys made by me or under my supervision, and that the same is true and correct to the best of my knowledge and belief.  </div> <table border="1" style="width: 100%; border-collapse: collapse;"> <tr> <td style="width: 20%;">Date surveyed</td> <td>06/02/2020</td> </tr> <tr> <td>Signed</td> <td></td> </tr> <tr> <td>Registered Land Surveyor</td> <td>AYLOR S. JOHNSON, ARIZONA U.S.A.</td> </tr> <tr> <td>Certificate No.</td> <td>RLS 48679</td> </tr> </table>	Name	BRAD BUTLER	Position	MANAGER	Company	PINTA SOUTH OPERATING COMPANY LLC	Date	06/03/2020	Date surveyed	06/02/2020	Signed		Registered Land Surveyor	AYLOR S. JOHNSON, ARIZONA U.S.A.	Certificate No.	RLS 48679
Name	BRAD BUTLER																
Position	MANAGER																
Company	PINTA SOUTH OPERATING COMPANY LLC																
Date	06/03/2020																
Date surveyed	06/02/2020																
Signed																	
Registered Land Surveyor	AYLOR S. JOHNSON, ARIZONA U.S.A.																
Certificate No.	RLS 48679																

PROPOSED CASING PROGRAM

Size of Casing	Weight	Grade & Type	Top	Bottom	Cementing Depths	Sacks Cement	Type
10.75"	36lb	J55	0ft	100ft	0-100ft	20	2
7"	20lb	J55	0ft	783ft	0-783ft	105	2
4.5"	10.4lb	J55	0ft	943ft	0-943ft	85	2

ARIZONA OIL and GAS CONSERVATION COMMISSION



State of Arizona
Oil and Gas Conservation Commission

1110 W. Washington Street, Phoenix, AZ 85007

602-771-4501

www.azogcc.az.gov

Dennis L. Turner, Oil and Gas Administrator

Commissioners:
Frank Thorwald, Chair
J. Dale Nations, Ph.D., Vice Chair
Stephen R. Cooper
William C. Feyerabend

**CERTIFICATE for PERMIT to DRILL an
OIL, GAS, INJECTION or GEOTHERMAL WELL**
PERMIT / LTF NUMBER 1254 LTF #82778

Has been issued to **Pinta South Operating Co., LLC**

to drill a well known as **Pinta South 23-15 SD Fee**

located **2078 FEL 659 FNL**

Section **23** Township **19N** Range **26E**, **Apache** County, Arizona.

The entirety of Sec 23, T19N, R26E (640 acres) of said Section, Township and Range is dedicated to this well.

Said well shall be drilled substantially as described in the Application and as approved and restricted by the AOGCC's letter dated June 11, 2020. **Pinta South Operating Co., LLC** is subject to terms and conditions of the permit to drill and all applicable Arizona Revised Statutes (A.R.S.) Title 27, Chap. 4, Art. 1 and 4, and the Arizona Administrative Code (A.A.C.) R12-7-104, R12-7-106 to 120 and R12-7-175 to 176.

Total depth: 943 feet

Issued: June 11, 2020

API No.: 02-001-20529

Expires*: December 8, 2020

*The permit to drill expires if operations are not commenced within 180 days from date of this certificate (see A.A.C R12-7-104(D))

Dennis L. Turner, Oil & Gas Program Administrator

ogcc@azdeq.gov

**OPERATOR SHALL DISPLAY THIS CERTIFICATE
IN A CONSPICUOUS PLACE ON-SITE**