






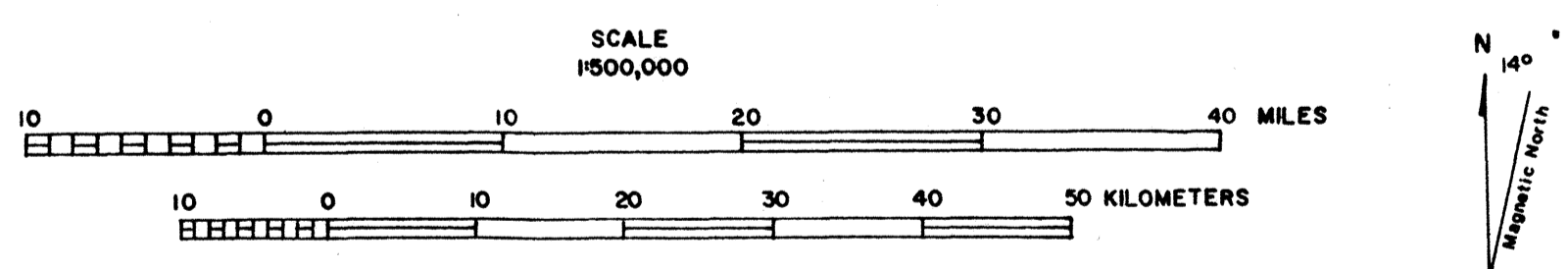
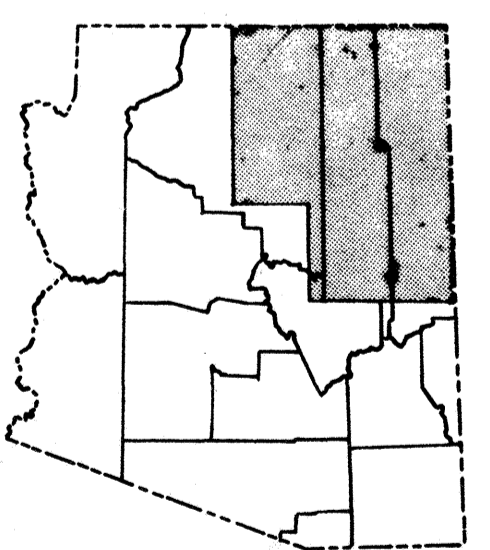
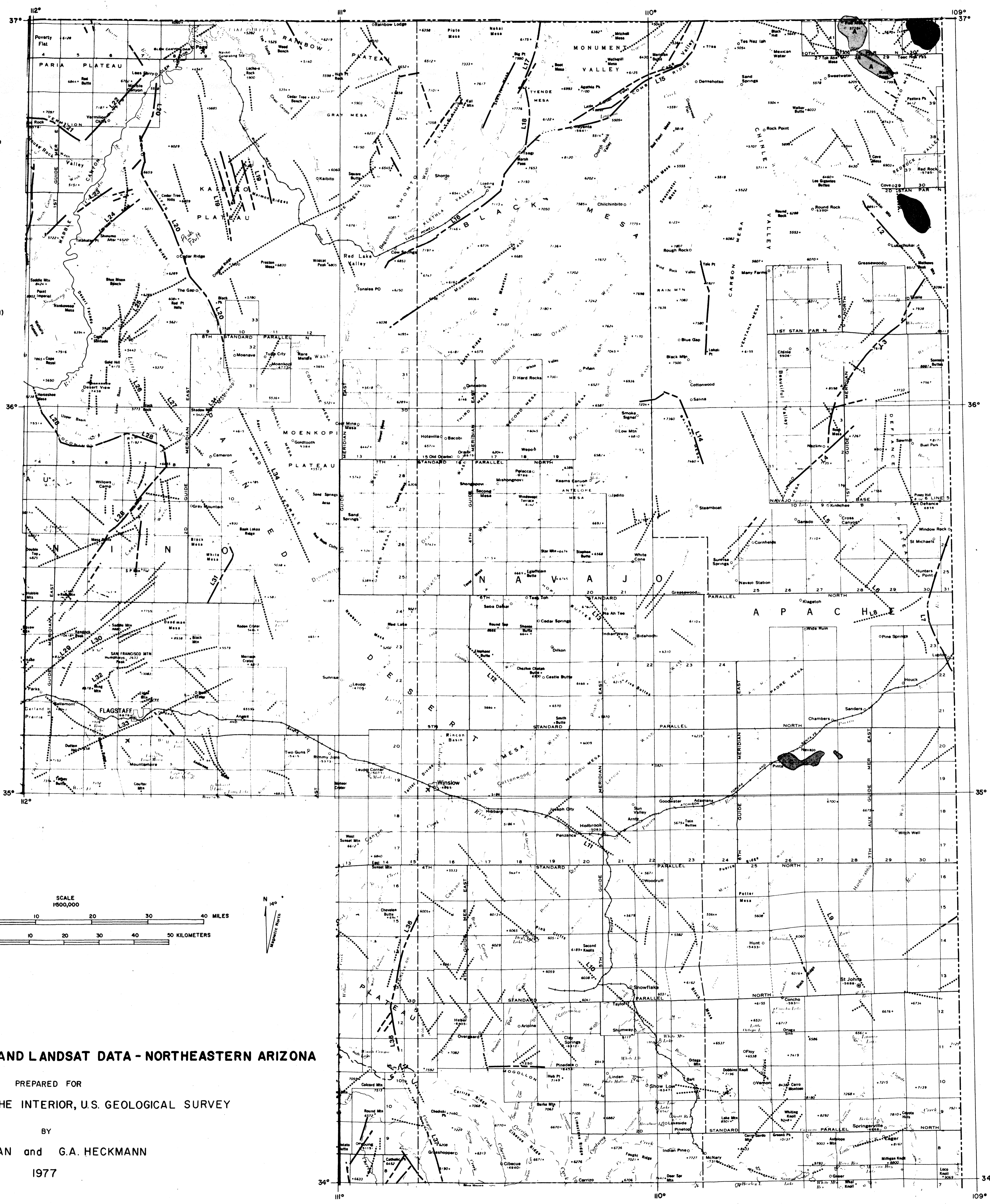


EXPLANATION

-  Probable Fault, Mapped With a High Degree of Certainty; Clearly Discernable on Imagery
-  Possible Fault, Mapped With Reasonable Certainty; Usually Unambiguous
-  Possible Structural Element; Usually Indistinct With Either Physiographic or Color/Tonal Expression
-  Oil and Natural Gas Pools (Producing, Shut-in or Abandoned)
-  Oil, Natural Gas and Helium Gas Pools (Producing, Shut-in or Abandoned)
-  Helium Gas Pools (Producing or Shut-in)
-  L33 Feature Discussed in Text



AN INTEGRATION OF GEOPHYSICAL AND LANDSAT DATA - NORTHEASTERN ARIZONA

PREPARED FOR  
THE DEPARTMENT OF THE INTERIOR, U.S. GEOLOGICAL SURVEY

BY  
S.I. GUTMAN and G.A. HECKMANN  
1977

Structural Interpretation of LANDSAT Multispectral Imagery