




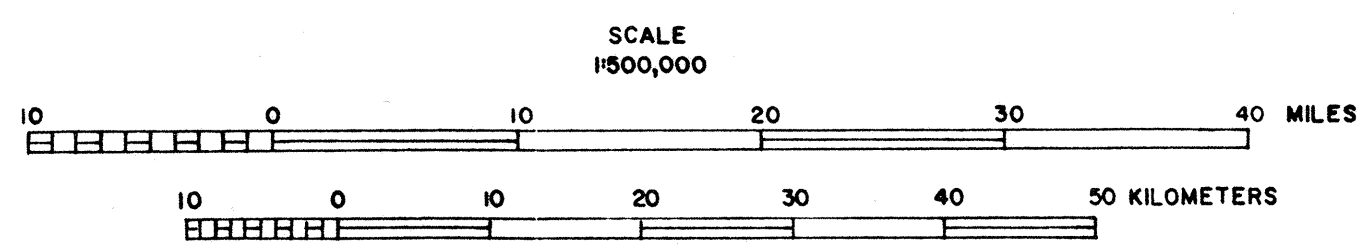
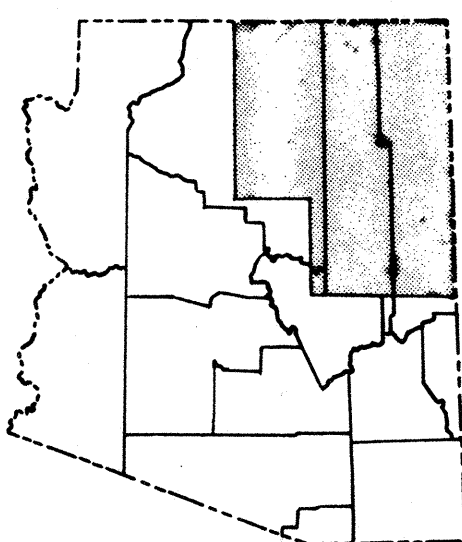
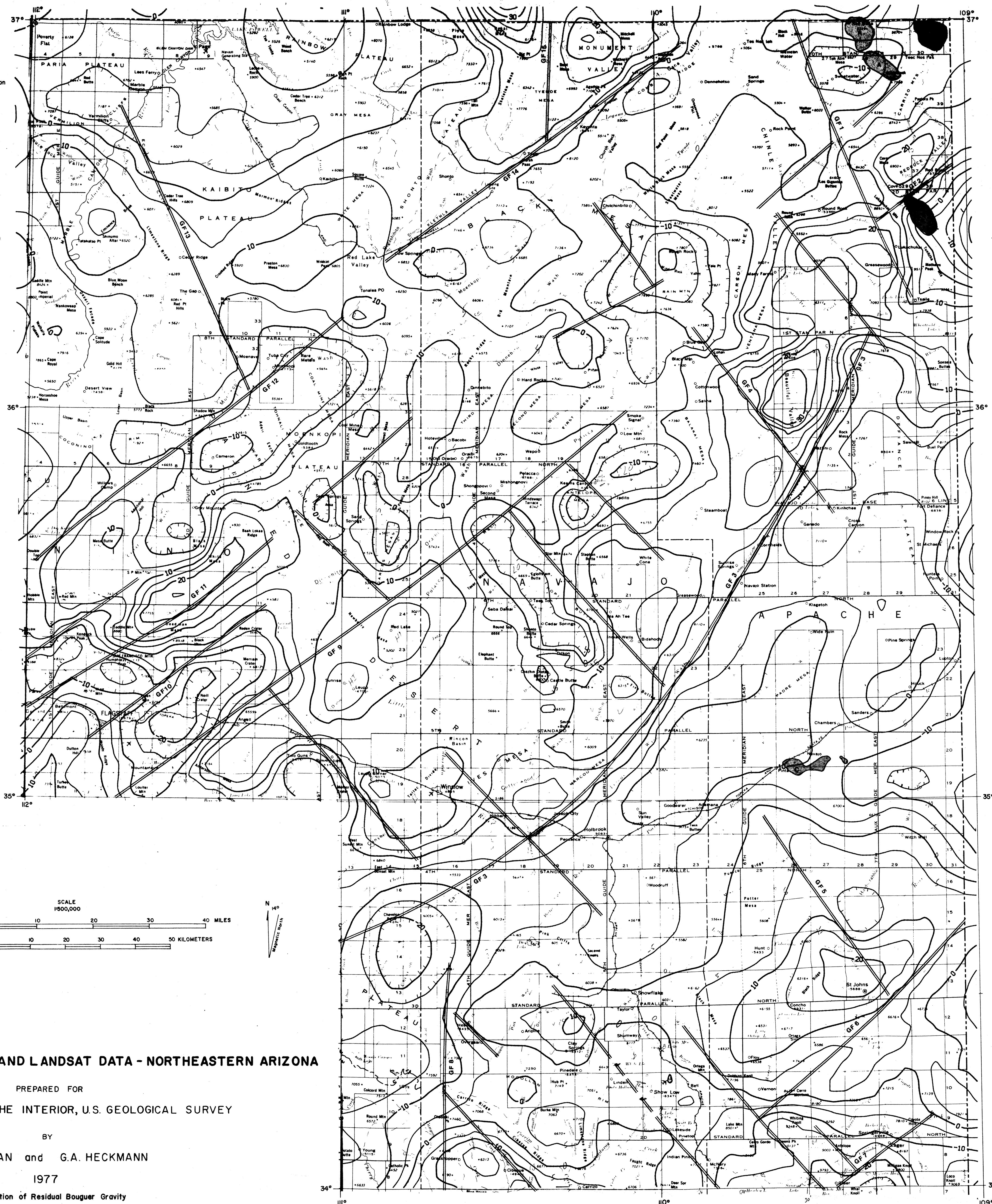


EXPLANATION

-  Isogal- Line of Equal Gravitational Acceleration
Contour Interval=5 milligals
-  Inferred Fault
-  Oil and Natural Gas Pools (Producing, Shut-in or Abandoned)
-  Oil, Natural Gas and Helium Gas Pools (Producing, Shut-in or Abandoned)
-  Helium Gas Pool (Producing or Shut-in)
- GF 1** Feature Discussed in Text



AN INTEGRATION OF GEOPHYSICAL AND LANDSAT DATA - NORTHEASTERN ARIZONA

PREPARED FOR
THE DEPARTMENT OF THE INTERIOR, U.S. GEOLOGICAL SURVEY

BY
S.I. GUTMAN and G.A. HECKMANN
1977

Interpretation of Residual Bouguer Gravity